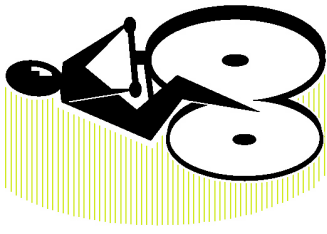


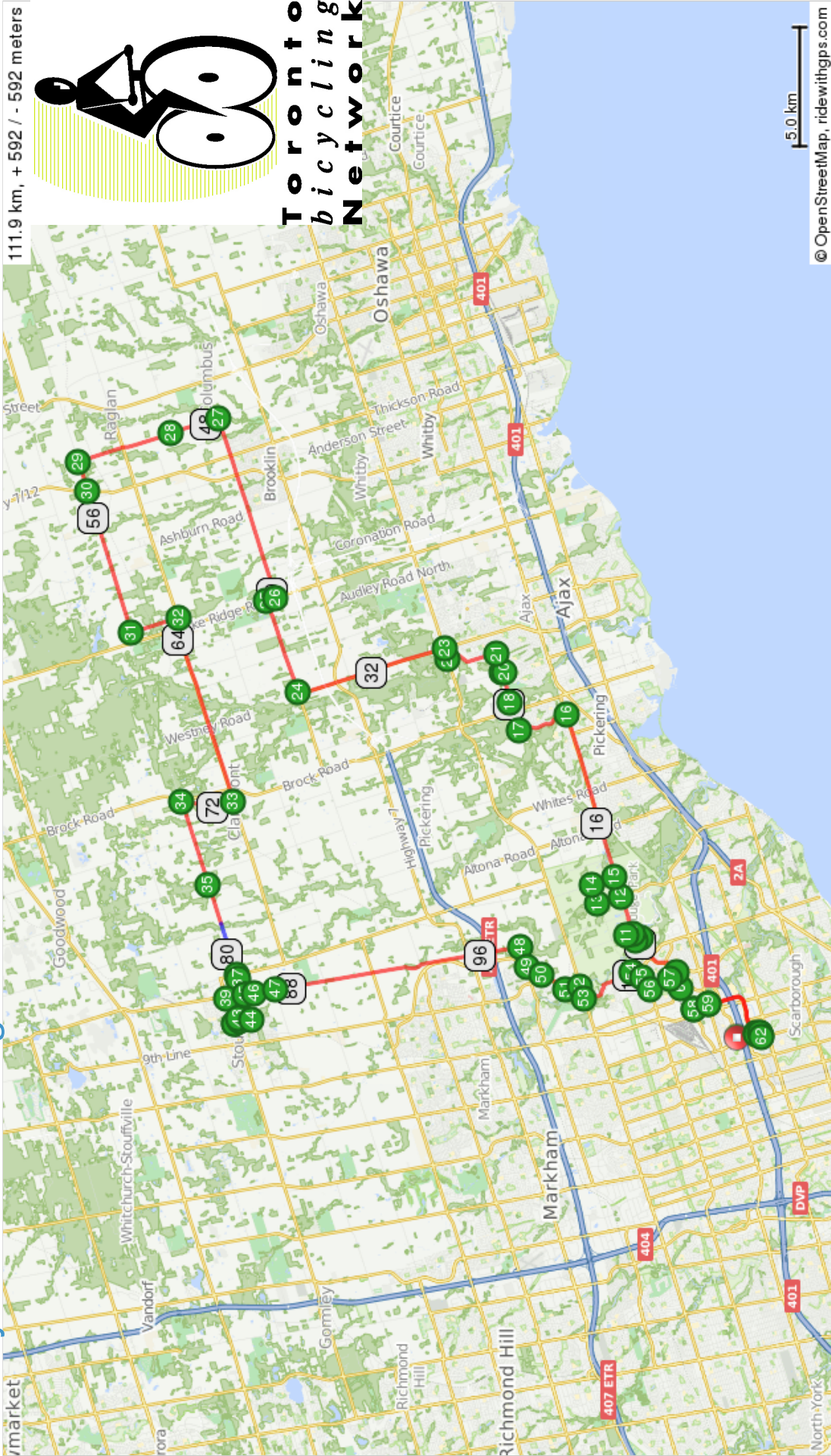


111.9 km, + 592 / - 592 meters



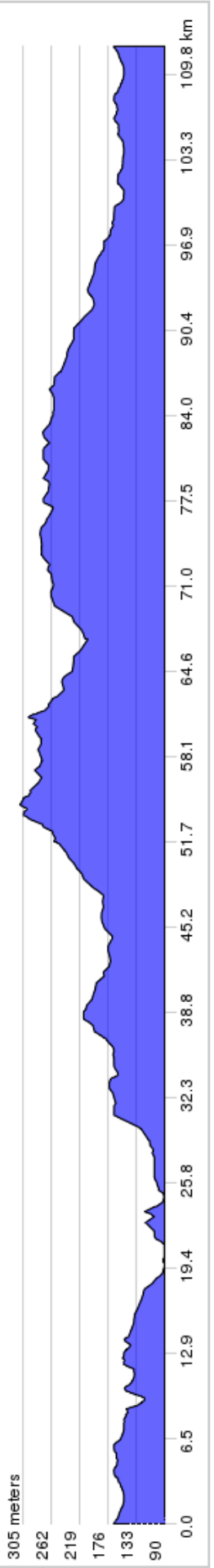
Toronto bicycling Network

Sunday Tourist Ride: Agincourt to Clarendon 112 km



5.0 km


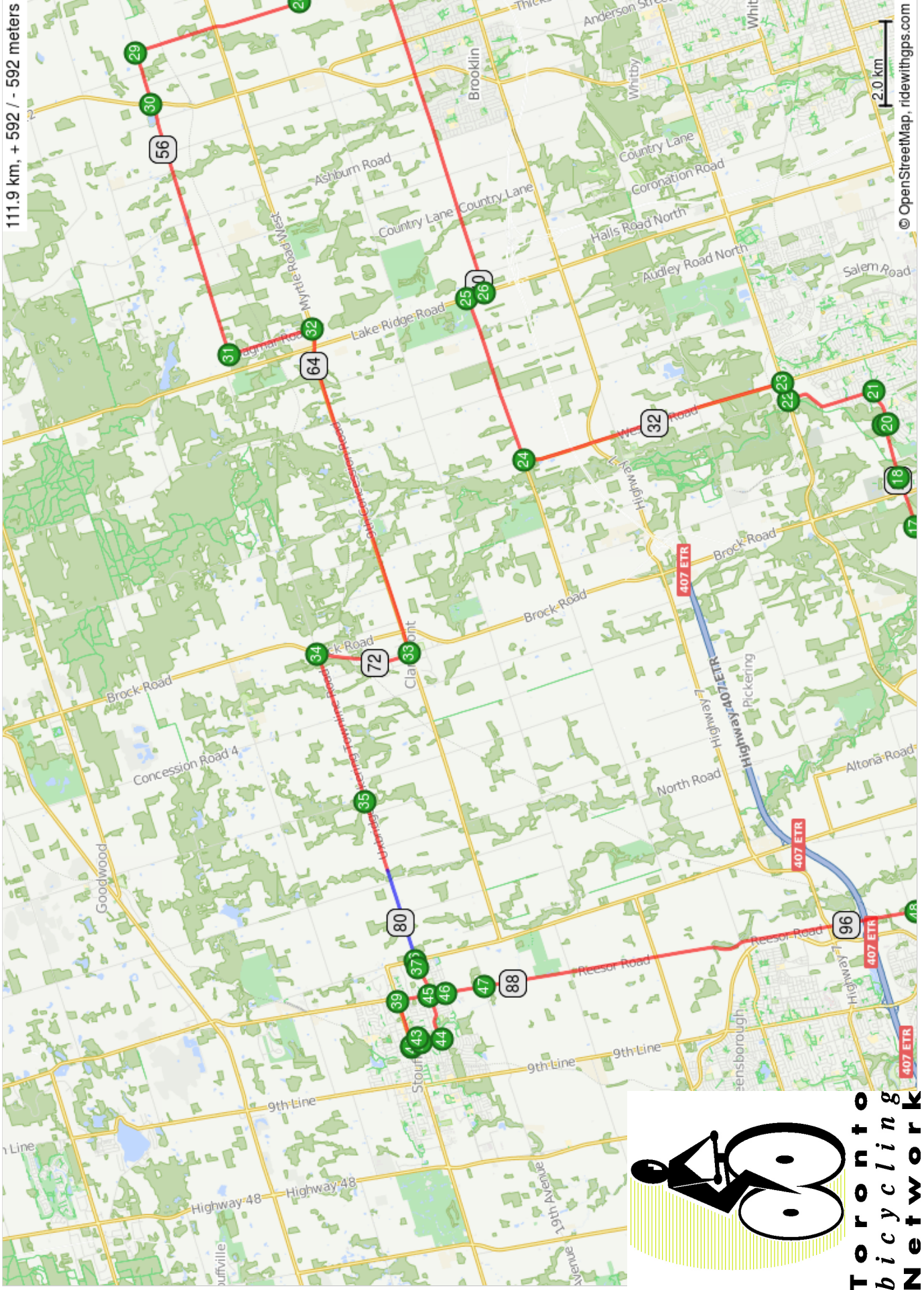
© OpenStreetMap, ridewithgps.com



Sunday Tourist Ride: Agincourt to Clarendon 112 km



111.9 km, + 592 / - 592 meters



Toronto
bicycling
Network

Sunday Tourist Ride: Agincourt to Claremont 112 km

1.	0.0	🚩	Start of route	0.1
2.	0.1	←	L onto Grangeway Ave	0.2
3.	0.3	→	R onto Progress Ave	3.1
4.	3.4	↑	Continue onto Malvern St	0.6
5.	4.0	→	R onto McLevin Ave	1.1
6.	5.1	→	R onto Tapscott Rd	0.7
7.	5.8	↑	Continue onto Sewells Rd	2.3
8.	8.2	←	L onto Morningview Trail	0.3
9.	8.4	→	R onto Old Finch Ave	0.3
10.	8.7	↑	Continue onto Sewells Rd	0.3
11.	9.0	→	R onto Old Finch Ave	1.8
12.	10.7	←	L onto Meadowvale Rd	1.0
13.	11.7	↑	Continue onto Plug Hat Rd	0.8
14.	12.6	→	R onto Beare Rd	1.0
15.	13.6	←	Slight L onto Finch Ave E	7.1

13.6 kilometers. +72/-97 meters

16.	20.7	←	L onto Valley Farm Rd	2.1
17.	22.8	→	R onto Concession Rd 3	1.2
18.	24.0	↑	Continue onto Rossland Rd W	1.3
19.	25.3	→	R onto Church St N	0.1
20.	25.4	←	L onto Rossland Rd W	0.8
21.	26.3	←	L onto Ravenscroft Rd	2.2
22.	28.5	→	R onto Taunton Rd W/Durham 4	0.4
23.	28.9	←	L onto Westney Rd N/Durham 31	6.4
24.	35.3	→	R onto Concession Rd 7	4.0
25.	39.3	→	R onto Lakeridge Rd/Regional Rd 23	0.4
26.	39.7	←	L onto Columbus Rd W	7.8
27.	47.6	←	L onto Thornton Rd N	2.0
28.	49.6	←	L to stay on Thornton Rd N	4.1
29.	53.7	←	L onto Coates Rd W	1.3

40.1 kilometers. +322/-115 meters

30.	54.9	↑	Continue onto Townline Rd	6.2
31.	61.1	←	L onto Dagmar Rd	2.1
32.	63.2	→	R onto Myrtle Rd W/Durham Regional Rd 5	8.0
33.	71.2	☪	OPTIONAL BREAK at Claremount General Store	2.3
34.	73.4	←	L onto Uxbridge Pickering Townline	3.7
35.	77.1	⚠	Rough Road, with bad potholes, officially, it's an "unassumed" road. Use caution.	3.9
36.	81.0	↑	Continue onto Hoover Park Dr	0.2
37.	81.1	↑	At the roundabout, continue straight to stay on Hoover Park Dr	0.7
38.	81.9	↑	At the roundabout, 1st exit onto Tenth Line	0.8
39.	82.7	←	L onto Main St	1.1


29.0 kilometers. +169/-199 meters

40.	83.8	☪	LUNCH BREAK: For the Love of Jo Coffee House	0.0
41.	83.8	→	R onto Church St S	0.2
42.	84.0	←	L onto Burkholder St	0.1
43.	84.2	→	R onto Park Dr	0.7
44.	84.8	←	L onto Hoover Park Dr	1.1
45.	85.9	↑	At the roundabout, 1st exit onto Tenth Line	0.4
46.	86.3	↑	At the roundabout, continue straight to stay on Tenth Line	1.0
47.	87.3	↑	Continue onto Reesor Rd	10.4
48.	97.6	→	R onto 14th Ave/York Regional Rd 71	0.9
49.	98.6	←	L onto Box Grove Collector Rd	0.6
50.	99.2	↑	Continue onto Donald Cousens Pkwy	1.2
51.	100.4	↑	Continue onto Ninth Line/York Regional Rd 69	0.7

17.7 kilometers. +18/-126 meters

Sunday Tourist Ride: Agincourt to Claremont 112 km

52.	101.0	→	R onto Steeles Ave E	0.5
53.	101.6	←	L onto Staines Rd	2.5
54.	104.1	→	R to stay on Staines Rd	0.5
55.	104.5	↑	Continue onto Finch Ave E	0.7
56.	105.3	←	L onto Neilson Rd	1.0
57.	106.2	→	R onto McLevin Ave	1.7
58.	107.9	←	L onto Malvern St	0.6
59.	108.6	↑	Continue onto Progress Ave	3.1
60.	111.6	←	L onto Grangeway Ave	0.2
61.	111.8	→	R onto Bushby Dr	0.1
62.	111.9	▀	End of route	0.0



T o r o n t o
b i c y c l i n g
N e t w o r k

11.6 kilometers. +46/-31 meters

LEGEND TO COLUMN HEADINGS (LEFT to RIGHT)

1. Cue Sheet number, corresponds to green map point numbers
2. Distance from the starting point in kilometres
3. Direction symbol
4. Directions explanation/description
5. Distance to next event/turn in kilometres

ON THE MAP:

1. Numbers, with a white box around it, are distance markers
2. Numbers, with a green circle around it, are cue sheet markers

Sunday Tourist Ride: Agincourt to Claremont 112 km

1.	0.0	🚩	Start of route	0.1
2.	0.1	←	L onto Grangeway Ave	0.2
3.	0.3	→	R onto Progress Ave	3.1
4.	3.4	↑	Continue onto Malvern St	0.6
5.	4.0	→	R onto McLevin Ave	1.1
6.	5.1	→	R onto Tapscott Rd	0.7
7.	5.8	↑	Continue onto Sewells Rd	2.3
8.	8.2	←	L onto Morningview Trail	0.3
9.	8.4	→	R onto Old Finch Ave	0.3
10.	8.7	↑	Continue onto Sewells Rd	0.3
11.	9.0	→	R onto Old Finch Ave	1.8
12.	10.7	←	L onto Meadowvale Rd	1.0
13.	11.7	↑	Continue onto Plug Hat Rd	0.8
14.	12.6	→	R onto Beare Rd	1.0
15.	13.6	←	Slight L onto Finch Ave E	7.1
16.	20.7	←	L onto Valley Farm Rd	2.1
17.	22.8	→	R onto Concession Rd 3	1.2
18.	24.0	↑	Continue onto Rossland Rd W	1.3
19.	25.3	→	R onto Church St N	0.1
20.	25.4	←	L onto Rossland Rd W	0.8
21.	26.3	←	L onto Ravenscroft Rd	2.2
22.	28.5	→	R onto Taunton Rd W/Durham 4	0.4
23.	28.9	←	L onto Westney Rd N/Durham 31	6.4
24.	35.3	→	R onto Concession Rd 7	4.0
25.	39.3	→	R onto Lakeridge Rd/Regional Rd 23	0.4
26.	39.7	←	L onto Columbus Rd W	7.8
27.	47.6	←	L onto Thornton Rd N	2.0
28.	49.6	←	L to stay on Thornton Rd N	4.1
29.	53.7	←	L onto Coates Rd W	1.3
30.	54.9	↑	Continue onto Townline Rd	6.2

54.9 kilometers. +420/-278 meters

Sunday Tourist Ride: Agincourt to Claremont 112 km

31.	61.1	←	L onto Dagmar Rd	2.1
32.	63.2	→	R onto Myrtle Rd W/Durham Regional Rd 5	8.0
33.	71.2	☪	OPTIONAL BREAK at Claremount General Store	2.3
34.	73.4	←	L onto Uxbridge Pickering Townline	3.7
35.	77.1	⚠	Rough Road, with bad potholes, officially, it's an "unassumed" road. Use caution.	3.9
36.	81.0	↑	Continue onto Hoover Park Dr	0.2
37.	81.1	↑	At the roundabout, continue straight to stay on Hoover Park Dr	0.7
38.	81.9	↑	At the roundabout, 1st exit onto Tenth Line	0.8
39.	82.7	←	L onto Main St	1.1
40.	83.8	☪	LUNCH BREAK: For the Love of Jo Coffee House	0.0
41.	83.8	→	R onto Church St S	0.2
42.	84.0	←	L onto Burkholder St	0.1
43.	84.2	→	R onto Park Dr	0.7
44.	84.8	←	L onto Hoover Park Dr	1.1
45.	85.9	↑	At the roundabout, 1st exit onto Tenth Line	0.4
46.	86.3	↑	At the roundabout, continue straight to stay on Tenth Line	1.0
47.	87.3	↑	Continue onto Reesor Rd	10.4
48.	97.6	→	R onto 14th Ave/York Regional Rd 71	0.9
49.	98.6	←	L onto Box Grove Collector Rd	0.6
50.	99.2	↑	Continue onto Donald Cousens Pkwy	1.2
51.	100.4	↑	Continue onto Ninth Line/York Regional Rd 69	0.7
52.	101.0	→	R onto Steeles Ave E	0.5
53.	101.6	←	L onto Staines Rd	2.5
54.	104.1	→	R to stay on Staines Rd	0.5
55.	104.5	↑	Continue onto Finch Ave E	0.7
56.	105.3	←	L onto Neilson Rd	1.0

50.3 kilometers. +159/-296 meters

57.	106.2	→	R onto McLevin Ave	1.7
58.	107.9	←	L onto Malvern St	0.6
59.	108.6	↑	Continue onto Progress Ave	3.1
60.	111.6	←	L onto Grangeway Ave	0.2
61.	111.8	→	R onto Bushby Dr	0.1
62.	111.9	▀	End of route	0.0



LEGEND TO COLUMN HEADINGS (LEFT to RIGHT)

1. Cue Sheet number, corresponds to green map point numbers
2. Distance from the starting point in kilometres
3. Direction symbol
4. Directions explanation/description
5. Distance to next event/turn in kilometres

ON THE MAP:

1. Numbers, with a white box around it, are distance markers
2. Numbers, with a green circle around it, are cue sheet markers

6.7 kilometers. +21/-20 meters